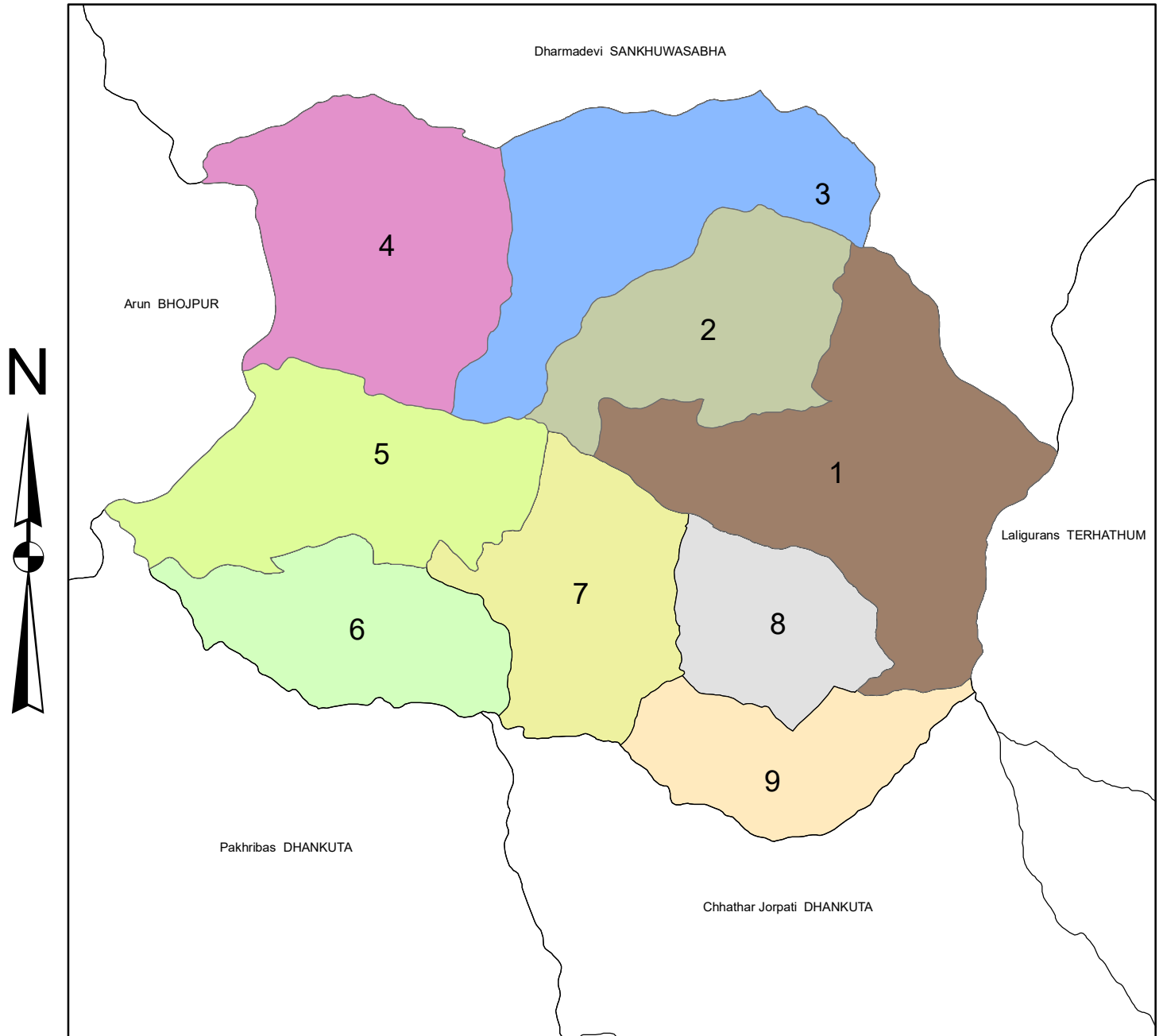











# District : Dhankuta

## Office : Mahalaxmi Municipality



### Legend

|  |  |
|--|--|
|  1 |  Border |
|  2 |  6      |
|  3 |  9      |
|  4 |  8      |
|  5 |  7      |

| ward no.     | Area in sq km |
|--------------|---------------|
| 1            | 23.73         |
| 2            | 12.72         |
| 3            | 16.99         |
| 4            | 18.30         |
| 5            | 16.04         |
| 6            | 11.18         |
| 7            | 12.78         |
| 8            | 8.39          |
| 9            | 9.27          |
| <b>Total</b> | <b>129.39</b> |

Coordinate System: Nepal Nagarkot TM 87  
 Projection: Transverse Mercator  
 Datum: Nepal Nagarkot  
 False Easting: 500,000.0000  
 False Northing: 0.0000  
 Central Meridian: 87.0000  
 Scale Factor: 0.9999  
 Latitude Of Origin: 0.0000  
 Units: Meter

Bharat Kumar Mandal  
 Amin  
 Mahalaxmi Municipality,  
 Jitpur Dhankuta